

Lease Plan

Wrightmans
Land Registry Compliant Plans

Herkomer House
156-158 High Street, Bushey, Herts. WD23 3HF
DX 42565 BUSHEY
t: 0844 800 1228 - f: 05601 140158
info@wrightmansplans.co.uk - www.wrightmansplans.co.uk

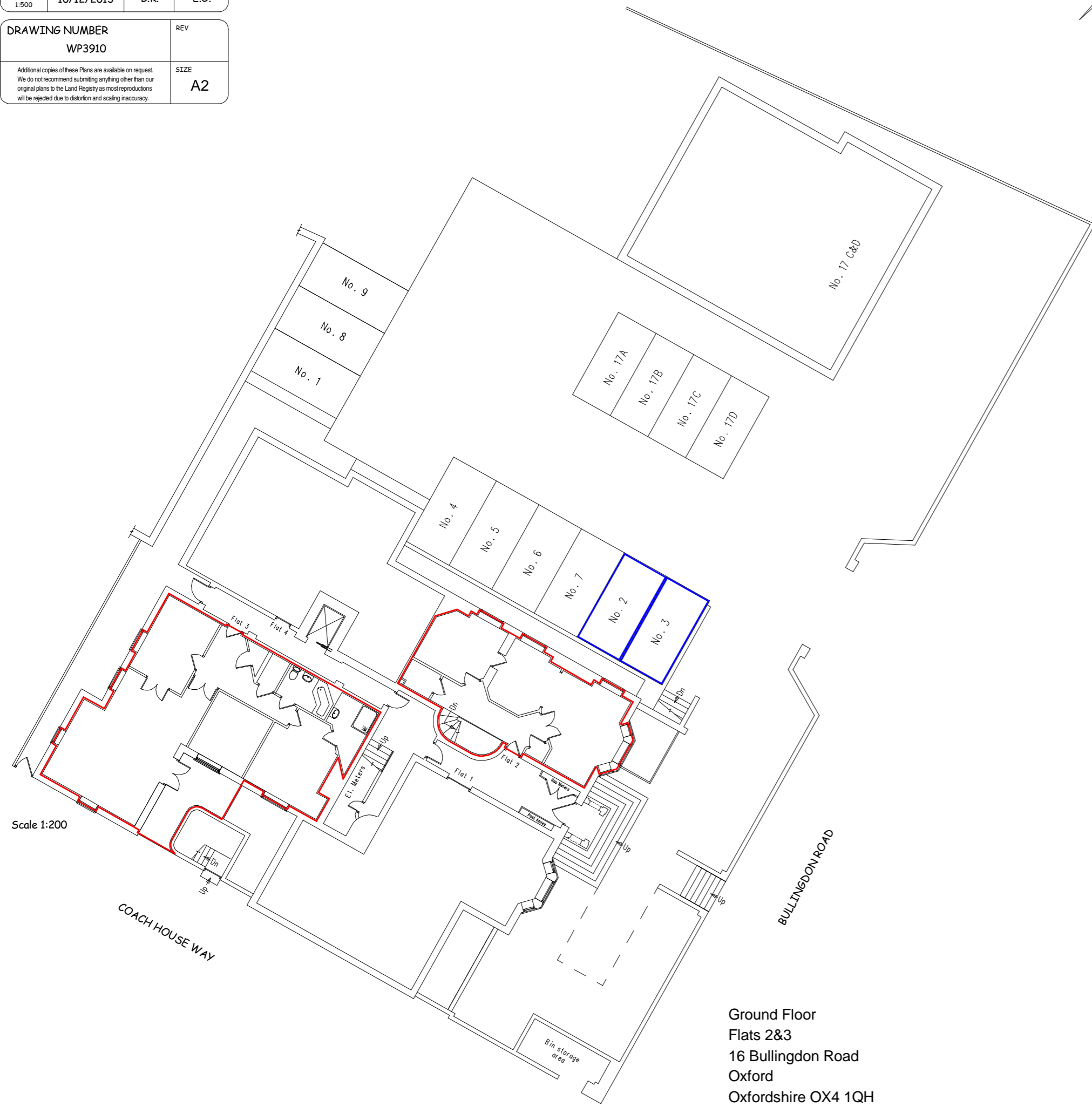
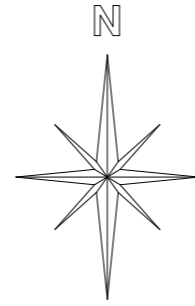
DRAWING TITLE			
Lease Plan for premises at Flats 2 & 3 16 Bullingdon Road Oxford Oxfordshire OX4 1QH			
SCALE	DATE	DRAWN BY	APPROVED
1:200 1:500	10/12/2013	B.K.	E.G.

DRAWING NUMBER		REV
WP3910		
Additional copies of these Plans are available on request. We do not recommend submitting anything other than our original plans to the Land Registry as most reproductions will be rejected due to distortion and scaling inaccuracy.		SIZE
		A2

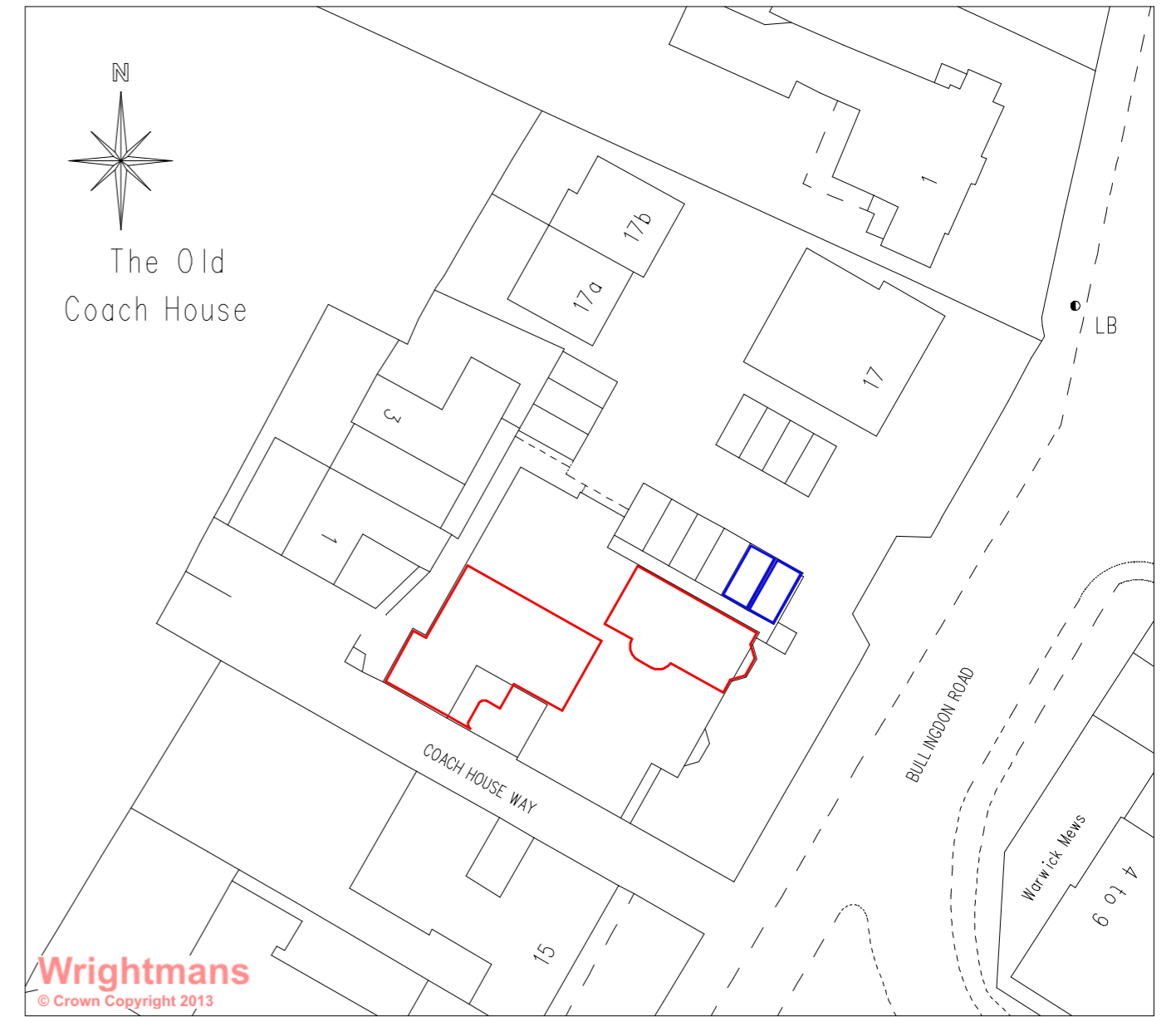
NOTES

The areas edged red on the Plan represent that to which the Lease refers for the Lower Ground Floor and Ground Floor property known as Flat 2 and Flat 3, 16 Bullingdon Road, Oxford, Oxfordshire OX4 1QH

The areas edged blue on the Plan indicate parking spaces as referred to in the Lease.



Ground Floor
Flats 2&3
16 Bullingdon Road
Oxford
Oxfordshire OX4 1QH



Scale 1:500

Location Plan



Scale 1:200

Lower Ground Floor
Flats 2&3
16 Bullingdon Road
Oxford
Oxfordshire OX4 1QH