

# Plan of Title

**Wrightmans**  
Land Registry Compliant Plans

Herkomer House  
156-158 High Street, Bushey, Herts. WD23 3HF  
DX 42565 BUSHEY

t: 0844 800 1228 - f: 05601 140158  
info@wrightmansplans.co.uk - www.wrightmansplans.co.uk

**DRAWING TITLE**

Plan of Title for land at  
**Adams Farm**  
**Middle Lane**  
**Purfleet**  
**Essex RM21 1UV**

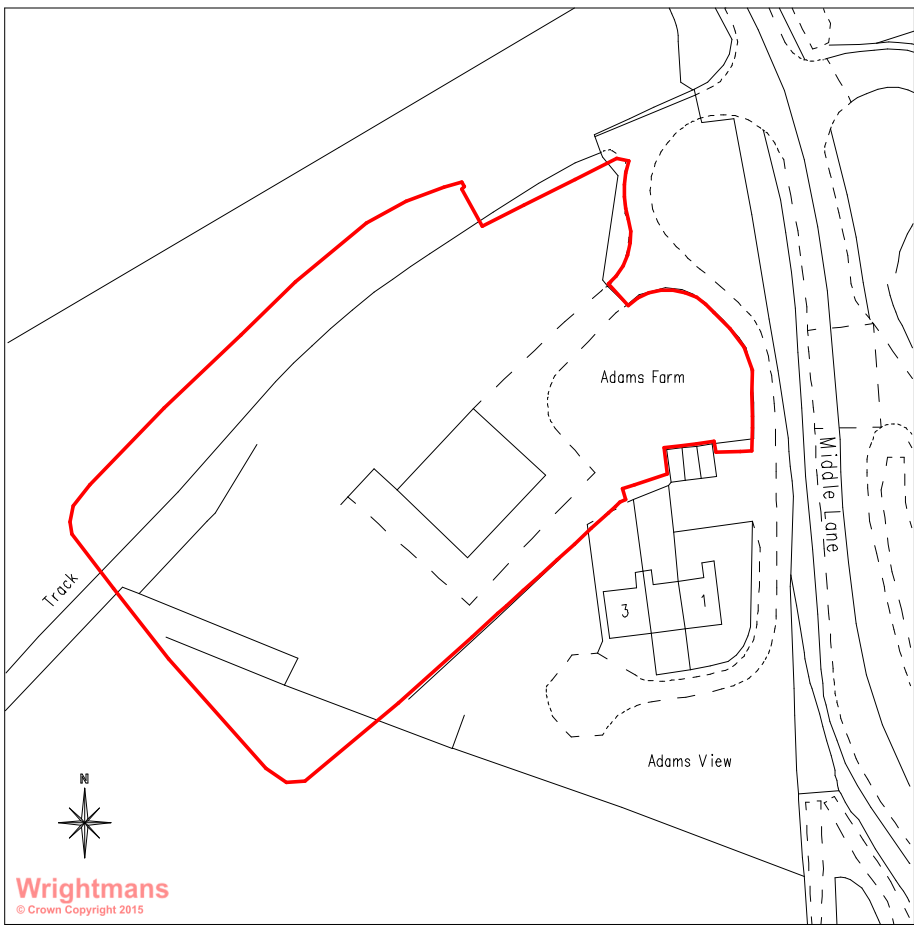
SCALE	DATE	DRAWN BY	APPROVED
1:500 1:1250	08/05/2015	B.K.	E.G.

**DRAWING NUMBER**  
WP4555

**REV**  
01

Additional copies of these Plans are available on request.  
We do not recommend submitting anything other than our  
original plans to the Land Registry as most reproductions  
will be rejected due to distortion and scaling inaccuracy.

**SIZE**  
A3



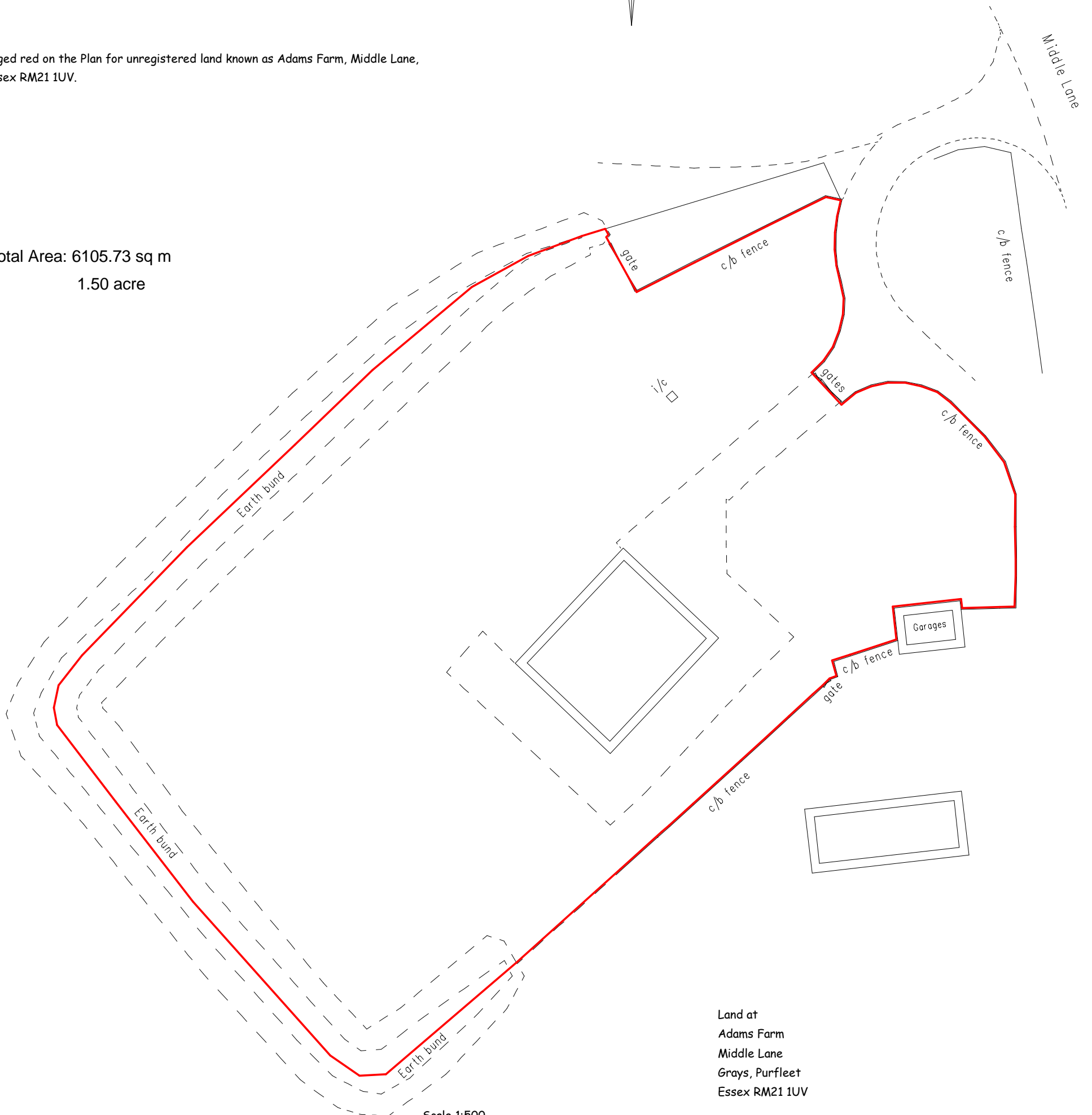
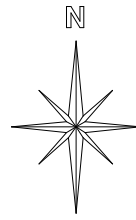
Scale 1:1250

Location Plan

**NOTE**

The area edged red on the Plan for unregistered land known as Adams Farm, Middle Lane, Purfleet, Essex RM21 1UV.

Total Area: 6105.73 sq m  
1.50 acre



Land at  
Adams Farm  
Middle Lane  
Grays, Purfleet  
Essex RM21 1UV

Scale 1:500